

lonely planet

California



California



How to Use This eBook

4 easy-to-use sections

1

PLAN YOUR TRIP

Your planning tool kit
Photos & suggestions
to help you create the
perfect trip.

2

ON THE ROAD

Your complete guide
Expert reviews,
easy-to-use maps
and insider tips.

3

UNDERSTAND

Get more from your trip
Learn about the big
picture, to make sense
of what you see.

4

SURVIVAL GUIDE

Your at-a-glance guide
Vital practical
information to help you
have a smooth trip.

Look for these symbols to quickly identify listings:

- | | |
|--|---|
|  Sights |  Eating |
|  Activities |  Drinking |
|  Courses |  Entertainment |
|  Tours |  Shopping |
|  Festivals & Events |  Information & Transport |
|  Sleeping | |

All reviews are ordered in our authors' preference, starting with their most preferred option. Additionally:

Sights are arranged in the geographic order that we suggest you visit them, and within this order, by author preference.

Eating and Sleeping reviews are ordered by price range (budget, midrange, top end) and within these ranges, by author preference.

These symbols give vital information for each listing:

-  Must-visit recommendation
-  Sustainable or green recommendation

FREE No payment required

- | | |
|--|--|
|  Telephone number |  Vegetarian selection |
|  Opening hours |  Family-friendly |
|  Parking |  Pet-friendly |
|  Nonsmoking |  Bus |
|  Air-conditioning |  Ferry |
|  Internet access |  Tram |
|  Wi-fi access |  Train |
|  Swimming pool | |

For symbols used on maps, see the Map Legend at the end of this eBook.

The key to the perfect trip

Lonely Planet eBooks make trip planning and on-the-road travelling easier than ever

1. Discover amazing experiences

Gorgeous photos of top sights with links to author recommendations help you plan where to go.

Montenegro's Top 16

Sveti Stefan



1 The gorgeous island of Sveti Stefan is a unique sight in Montenegro. It's a small island in the Adriatic Sea, just off the coast of the town of Budva. The island is a natural wonder, with a unique shape and a beautiful view of the sea. It's a great place to visit if you're looking for a unique experience in Montenegro.

Sveti Stefan

Sights

Sveti Stefan Beach

The main point of coming time horizontal as possible

2. Content when you need it

Downloading eBooks on the road is simple, and you can carry as many guides as you need.



3. Plan your perfect trip

Search for destinations, bookmark favourites and add notes to customise your guide.



Map links to reviews mean you can find info quickly.

4. Essential online travel info

Links to the best business and travel websites bring all the info you need into one place.



Zoom-in maps make it easy to navigate in a new place.



Art Gallery of Western Australia

MAP GOOGLE MAP

Offline maps mean no data-roaming charges.

To get the most out of the maps in this guide, use the zoom function on your device, or visit <http://media.lonelyplanet.com/ebookmaps> to grab a PDF of the maps.

California

0 50 100 Miles
0 50 100 Kilometers

ROAD DISTANCES (miles)

NOTE: Distances are approximate

San Francisco	Los Angeles	San Diego	Las Vegas	Phoenix	Denver
San Francisco	380	420	520	620	720
Los Angeles	—	200	280	380	480
San Diego	600	100	180	280	380
Las Vegas	140	120	200	300	400
Phoenix	240	220	300	400	500
Denver	340	320	400	500	600

Redwood Forests
Hug the world's tallest trees

Lassen Volcanic National Park
Smokin' geological wonderland

Sonoma Valley
Early vineyards with no snobbery

Gold Country
The Golden State's wild history

San Francisco's Golden Gates
Play outside by the bay

Yosemite National Park
Epic Sierra Nevada scenery

Death Valley National Park
Life abounds in the desert

Monterey
Many marine wonders await


Big Sur
Get lost with bohemian backroads

Hollywood
Seeing stars on the boulevard

Laguna Beach
Orange County artists' colony

San Diego Zoo & Balboa Park
Bring the whole family

ELEVATION



Contents

PLAN YOUR TRIP

[Welcome to California](#)

[California's Top 25](#)

[Need to Know](#)

[What's New](#)

[If You Like...](#)

[Month by Month](#)

[Itineraries](#)

[Road Trips & Scenic Drives](#)

[Beaches, Swimming & Surfing](#)

[California Camping & Outdoors](#)

[Travel with Children](#)

[Eat & Drink Like a Local](#)

[Regions at a Glance](#)

ON THE ROAD

[SAN FRANCISCO](#)

[Sights](#)

[Activities](#)

[Tours](#)

[Festivals and Events](#)

[Sleeping](#)

[Eating](#)

[Drinking & Nightlife](#)

[Entertainment](#)

[Shopping](#)

[Information](#)

[Getting There & Away](#)

[Getting Around](#)

MARIN COUNTY & THE BAY AREA

[Marin Headlands](#)

[Sausalito](#)

[Tiburon](#)

[Sir Francis Drake Blvd & Around](#)

[San Rafael](#)

[Mill Valley](#)

[Mt Tamalpais State Park](#)

[Muir Woods National Monument](#)

[Muir Beach](#)

[Stinson Beach](#)

[Bollinas](#)

[Olema & Nicasio](#)

[Point Reyes Station](#)

[Inverness](#)

[Point Reyes National Seashore](#)

[Oakland](#)

[Berkeley](#)

[Mt Diablo State Park](#)

[John Muir National Historic Site](#)

[Vallejo](#)

[San Francisco to San Jose](#)

[San Jose](#)

[San Francisco to Half Moon Bay](#)

[Half Moon Bay to Santa Cruz](#)

NAPA & SONOMA WINE COUNTRY

[Napa Valley](#)

[Napa Valley Wineries](#)

[Napa](#)

[Yountville](#)

[Oakville & Rutherford](#)

[St Helena](#)

[Calistoga & Around](#)

[Sonoma Valley](#)

[Sonoma Valley Wineries](#)

[Sonoma & Around](#)

[Glen Ellen & Kenwood](#)

[Russian River Area Wineries](#)

[Sebastopol](#)

[Occidental & Around](#)

[Guerneville & Around](#)

[Santa Rosa](#)

[Healdsburg & Around](#)

NORTH COAST & REDWOODS

[Coastal Highway 1](#)

[Bodega Bay](#)

[Sonoma Coast State Beach](#)

[Jenner](#)

[Fort Ross State Historic Park](#)

[Salt Point State Park](#)

[Sea Ranch](#)

[Gualala & Anchor Bay](#)

[Point Arena](#)

[Manchester](#)

[Elk](#)

[Van Damme State Park](#)

[Mendocino](#)

[Jug Handle State Reserve](#)

[Fort Bragg](#)

[MacKerricher State Park](#)

[Westport](#)

[Along Highway 101](#)

[Hopland](#)

[Clear Lake](#)

[Anderson Valley](#)

[Ukiah](#)

[Around Ukiah](#)

[Willits](#)

[Southern Redwood Coast](#)

[Leggett](#)

[Richardson Grove State Park](#)

[Benbow Lake](#)

[Garberville](#)

[Lost Coast](#)

[Humboldt Redwoods State Park & Avenue of the Giants](#)

[Scotia](#)

[Ferndale](#)

[Humboldt Bay National Wildlife Refuge](#)

[Eureka](#)

[Samoa Peninsula](#)

[Arcata](#)

[Northern Redwood Coast](#)

[Trinidad](#)

[Patrick's Point State Park](#)

[Humboldt Lagoons State Park](#)

[Redwood National & State Parks](#)

[Klamath](#)

[Crescent City](#)

[Tolowa Dunes State Park & Lake Earl Wildlife Area](#)

[Pelican State Beach](#)

NORTHERN MOUNTAINS

[Redding](#)

[Around Redding](#)

[Shasta Lake](#)

[Lassen Volcanic National Park](#)

[Lassen National Forest](#)

[Lake Almanor Area](#)

[Susanville](#)

[Eagle Lake](#)

[Quincy](#)

[Bucks Lake](#)

[Mt Shasta](#)

[Mt Shasta City](#)

[Dunsmuir](#)

[Castle Crags State Park](#)

[McCloud](#)

[McArthur-Burney Falls Memorial State Park](#)

[Lava Beds National Monument](#)

[Klamath Basin National Wildlife Refuges](#)

[Modoc National Forest](#)

[Weaverville](#)

[Lewiston Lake](#)

[Trinity \(Clair Engle\) Lake](#)

[Klamath & Siskiyou Mountains](#)

[Scott Valley](#)

[Yreka](#)

SACRAMENTO & CENTRAL VALLEY

[Sacramento Valley](#)

[Sacramento](#)

[Sacramento-San Joaquin River Delta](#)

[Davis](#)

[Oroville](#)

[Chico](#)

[Red Bluff](#)

[San Joaquin Valley](#)

[Lodi](#)

[Stockton](#)

[Modesto](#)

[Merced](#)

[Fresno](#)

[Visalia](#)

[Bakersfield](#)

[Kern River Area](#)

GOLD COUNTRY

[Nevada County & Northern Gold Country](#)

[Auburn](#)

[Auburn State Recreation Area](#)

[Grass Valley](#)

[Nevada City](#)

[South Yuba River State Park](#)

[Malakoff Diggins State Historic Park](#)

[North Yuba River](#)

[El Dorado & Amador Counties](#)

[Coloma-Lotus](#)

[Marshall Gold Discovery State Historic Park](#)

[Placerville](#)

[Plymouth & Amador City](#)

[Sutter Creek](#)

[Volcano](#)

[Jackson](#)

[Calaveras County & South Gold Country](#)

[Angels Camp](#)

[Murphys](#)

[Columbia State Historic Park](#)

[Sonora & Jamestown](#)

LAKE TAHOE

[Tahoe Ski, Snowboard & Snowshoe Areas](#)

[Downhill Skiing & Snowboarding](#)

[Cross-Country Skiing & Snowshoeing](#)

[South Lake Tahoe & Stateline](#)

[Western Shore](#)

[Emerald Bay State Park](#)

[DL Bliss State Park](#)

[Meeks Bay](#)

[Ed Z'berg Sugar Pine Point State Park](#)

[Tahoma](#)

[Homewood](#)

[Sunnyside](#)

[Tahoe City](#)

[Squaw Valley](#)

[Truckee & Donner Lake](#)

[Northern Shore](#)

[Tahoe Vista](#)

[Kings Beach](#)

[Eastern Shore](#)

[Crystal Bay](#)

[Incline Village](#)

[Lake Tahoe-Nevada State Park](#)

[Reno \(Nevada\)](#)

YOSEMITE & THE SIERRA NEVADA

[Yosemite National Park](#)

[Yosemite Gateways](#)

[Fish Camp](#)

[Oakhurst](#)

[Merced River Canyon](#)

[Mariposa](#)

[Midpines](#)

[Briceburg](#)

[El Portal](#)

[Groveland](#)

[Sequoia & Kings Canyon National Parks](#)

[Kings Canyon National Park](#)

[Sequoia National Park](#)

[Eastern Sierra](#)

[Mono Lake Area](#)

[Mammoth Lakes](#)

[Around Mammoth Lakes](#)

[Bishop](#)

[Big Pine](#)

[Independence](#)

[Manzanar National Historic Site](#)

[Lone Pine](#)

CENTRAL COAST

[Along Highway 1](#)

[Santa Cruz](#)

[Around Santa Cruz](#)

[Monterey](#)

[Pacific Grove](#)

[Carmel-by-the-Sea](#)

[Big Sur](#)

[Point Piedras Blancas](#)

[Hearst Castle](#)

[San Simeon](#)

[Cambria](#)

[Cayucos](#)

[Morro Bay](#)

[Montana de Oro State Park](#)

[Along Highway 101](#)

[Gilroy](#)

[San Juan Bautista](#)

[Salinas](#)

[Pinnacles National Park](#)

[Mission San Antonio De Padua](#)

[San Miguel](#)

[Paso Robles](#)

[San Luis Obispo](#)

[Avila Beach](#)

[Pismo Beach](#)

SANTA BARBARA COUNTY

[Santa Barbara](#)

[Santa Barbara Wine Country](#)

[Wineries](#)

[Los Olivos](#)

[Solvang](#)

[Buellton](#)

[Around Santa Barbara](#)

[Montecito](#)

[Summerland](#)

[Carpinteria](#)

[Ojai](#)

[Ventura](#)

[Channel Islands National Park](#)

LOS ANGELES

[Sights & Activities](#)

[Tours](#)

[Festivals & Events](#)

[Sleeping](#)

[Eating](#)

[Drinking & Nightlife](#)

[Entertainment](#)

[Shopping](#)

[Information](#)

[Getting There & Away](#)

[Getting Around](#)

[Around Los Angeles](#)

[Catalina Island](#)

[Big Bear Lake](#)

DISNEYLAND & ORANGE COUNTY

[Disneyland & Anaheim](#)

[Around Disneyland](#)

[Knott's Berry Farm](#)

[Discovery Science Center](#)

[Bowers Museum & Kidseum](#)

[Old Towne Orange](#)

[Richard Nixon Library & Museum](#)

[Orange County Beaches](#)

[Seal Beach](#)

[Huntington Beach](#)

[Newport Beach](#)

[Around Newport Beach](#)

[Laguna Beach](#)

[Around Laguna Beach](#)

[Dana Point](#)

SAN DIEGO & AROUND

[Central & Coastal San Diego](#)

[La Jolla & North County Coast](#)

[La Jolla](#)

[Del Mar](#)

[Cardiff-by-the-Sea](#)

[Encinitas](#)

[Carlsbad](#)

[Oceanside](#)

PALM SPRINGS & THE DESERTS

[Palm Springs & The Coachella Valley](#)

[Joshua Tree National Park](#)

[Anza-Borrego Desert State Park](#)

[Around Anza-Borrego](#)

[Salton Sea](#)

[Julian](#)

[Route 66](#)

[Los Angeles to Barstow](#)

[Barstow](#)

[Barstow to Needles](#)

[Mojave National Preserve](#)

[Around Mojave National Preserve](#)

[Nipton](#)

[Primm](#)

[Death Valley National Park](#)

[Around Death Valley National Park](#)

[Beatty, Nevada](#)

[Shoshone](#)

[Tecopa](#)

[Upper Mojave Desert](#)

[Lancaster-Palmdale](#)

[Mojave](#)

[Boron](#)

[Ridgecrest](#)

[Trona Pinnacles](#)

[Randsburg](#)

[Las Vegas](#)

UNDERSTAND

[Understand California](#)

[California Today](#)

[History](#)

[The Way of Life](#)

[On Location Film & TV](#)

[Music & the Arts](#)

[By the Book](#)

[The Land & Wildlife](#)

SURVIVE

[Directory A-Z](#)

[Accommodations](#)

[Customs Regulations](#)

[Discount Cards](#)

[Electricity](#)

[Food](#)

[Gay & Lesbian Travelers](#)

[Health](#)

[Insurance](#)

[Internet Access](#)

[Legal Matters](#)

[Maps](#)

[Money](#)

[Opening Hours](#)

[Post](#)

[Public Holidays](#)

[Safe Travel](#)

[Telephone](#)

[Tourist Information](#)

[Travelers with Disabilities](#)

[Visas](#)

[Volunteering](#)

[Transportation](#)

[Entering the Region](#)

[Air](#)

[Land](#)

[Behind the Scenes](#)

[Our Writers](#)

Welcome to California

From towering redwood forests in foggy Northern California to perfect sun-kissed surf beaches in Southern California, this Golden State alongside the Pacific is a prize

Natural Beauty

Don't be fooled by its perpetually fresh outlook and gung-ho attitude: California is older than it seems. Coastal bluffs and snowy peaks were created over millennia of tectonic upheavals that have threatened to shake California right off the continent. After unchecked 19th-century mining, logging and oil-drilling threatened to undermine the state's natural splendors, California's pioneering environmentalists – including John Muir and the Sierra Club – rescued old-growth trees and spurred the creation of national and state parks that still astound visitors today.

Fabulous Food & Drink

Because California produces most of the fresh produce in the US, minor menu decisions here can have nationwide impact. Every time they sit down to eat, Californians take trend-setting stands on mealtime moral dilemmas: certified organic versus spray-free, farm-to-table versus urban-garden-grown, veganism versus grass-fed humanely raised meats. But no matter what you order, it's likely to be local and creative, and it had better be good. For a chaser, California produces over 90% of the nation's wine-making grapes, and has twice as many breweries as any other state.

Creative Arts & Tech

From the Gold Rush to the dot-com bubble, California has survived extreme booms and busts, often getting by on its wits. Hollywood still makes most of the world's movies and TV shows, fed by a vibrant performing arts scene on stages across the state. Trends are kick-started here not by moguls in offices, but by motley crowds of surfers, artists and dreamers concocting the out-there ideas behind anything from skateboarding to biotechnology. If you linger in art galleries, cafes and bars, you may actually see the future coming.

Road Tripping

The wonder about hitting California's highways and byways is that things get more dramatic with every winding mile you detour from the big cities – trees get bigger, picturesque towns cuter and beaches more idyllic. Hug scenic oceanfront cliffs on Hwys 1 and 101 from Mexico to Oregon, or take an equally winding jaunt through historic Gold Country along Hwy 49. Follow pastoral back roads between vineyards in California's many wine countries (it's not just Napa), or take a weekend for a loop drive around Lake Tahoe. It's enough for a lifetime of road trips.

Why I Love California



Big Sur

SAMATHA T. PHOTOGRAPHY / GETTY IMAGES ©

By Sara Benson, Coordinating Author

Like almost half the people who live here, California is not where I was born, but it's where I've chosen to live. I never get tired of exploring (or more truthfully, eating my way around) my adopted home state, with its vibrant multicultural mix. Summer finds me climbing mountains in the Sierra Nevada and hitting SoCal beaches, while spring is time for wildflower blooms in the desert. Fall brings wine-country festivals and the tasting of new vintages straight from the barrel. In winter,



nothing beats skiing at Lake Tahoe or Yosemite National Park.

California's Top 25

San Francisco's Golden Gates



DANITA DELIMONT / GETTY IMAGES ©

Sashay out onto San Francisco's iconic [bridge](#) to spy on cargo ships threading through pylons painted 'International Orange.' Memorize the 360-degree views of the rugged Marin Headlands, downtown skyscrapers and the speck that is [Alcatraz](#) ([GOOGLE MAP](#);  Alcatraz Cruises 415-981-7625; www.alcatrazcruises.com; day tours adult/child/family \$30/18/92, night tours adult/child \$37/22;  call center 8am-7pm, ferries depart Pier 33 half-hrly 9am-3:55pm, night tours 6:10pm & 6:45pm). Not too far away, you could spend days getting lost in [Golden Gate Park](#) without uncovering all of its secret haunts, like the paddleboat pond and bison paddock, or fully exploring its innovative science and art museums. Weekend traffic closures make the park even more of a paradise for pedestrians and cyclists.

Top Experiences

Redwood Forests

- [download *Skinny Bitch: Ultimate Everyday Cookbook: Crazy Delicious Recipes that Are Good to the Earth and Great for Your Bod*](#)
- [download *The Privatization of Roads and Highways* pdf, azw \(kindle\), epub](#)
- [download online *W.B. Yeats and the Muses* online](#)
- [*Erotic Massage: Sensual Touch for Deep Pleasure and Extended Arousal* here](#)

- <http://aircon.servicessingaporecompany.com/?lib/Irresistible.pdf>
- <http://www.freightunlocked.co.uk/lib/The-Privatization-of-Roads-and-Highways.pdf>
- <http://www.khoi.dk/?books/The-Future-of-the-Brain--Essays-by-the-World-s-Leading-Neuroscientists.pdf>
- <http://reseauplatoparis.com/library/Erotic-Massage--Sensual-Touch-for-Deep-Pleasure-and-Extended-Arousal.pdf>